



**Presented at the FIG Working Week 2017,
May 29 - June 2, 2017 in Helsinki, Finland**

Geoid Modeling at NOAA's National Geodetic Survey as 2022 Approaches (8815)

Kevin Ahlgren¹, Simon Holmes^{1,2}, Xiaopeng Li^{1,3}, Yan-Ming Wang¹, Monica Youngman¹ (USA)

¹NOAA's National Geodetic Survey

²SGT Inc.

³ERT Inc.

NSRS Modernization

The Old:

NAVD 88

PRVD 02

VIVD09

ASVD02

NMVD03

GUVD04

IGLD 85

IGSN71

GEOID12B

DEFLEC12B

The New:

The North American-Pacific Geopotential Datum of 2022 (NAPGD2022)

– GEOID2022

– DEFLEC2022

– GRAV2022

– Geopotential Model of 2022 (GM2022)

Orthometric Heights

Normal Orthometric Heights

Dynamic Heights

Gravity

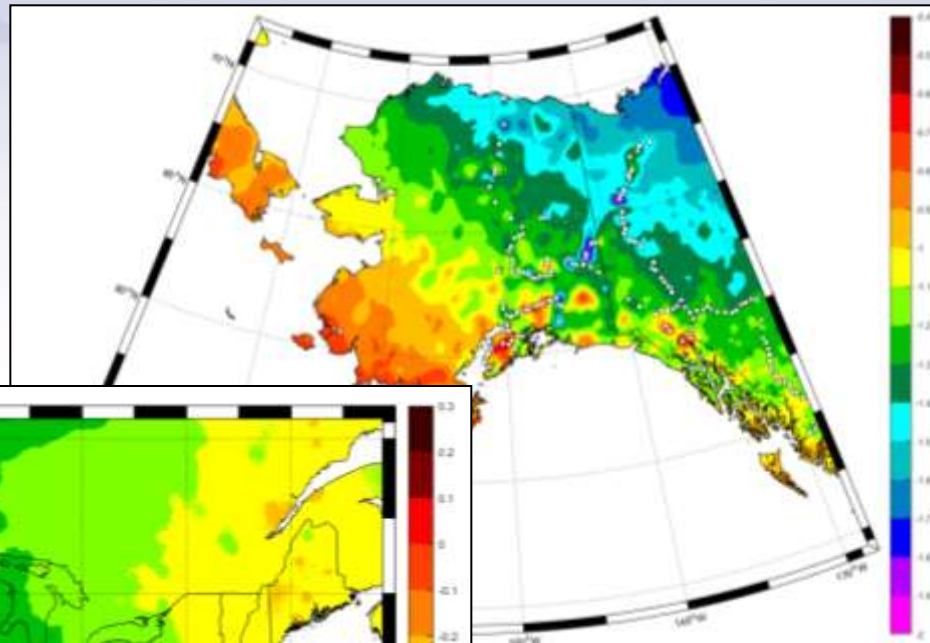
Geoid Undulations

Deflections of the Vertical

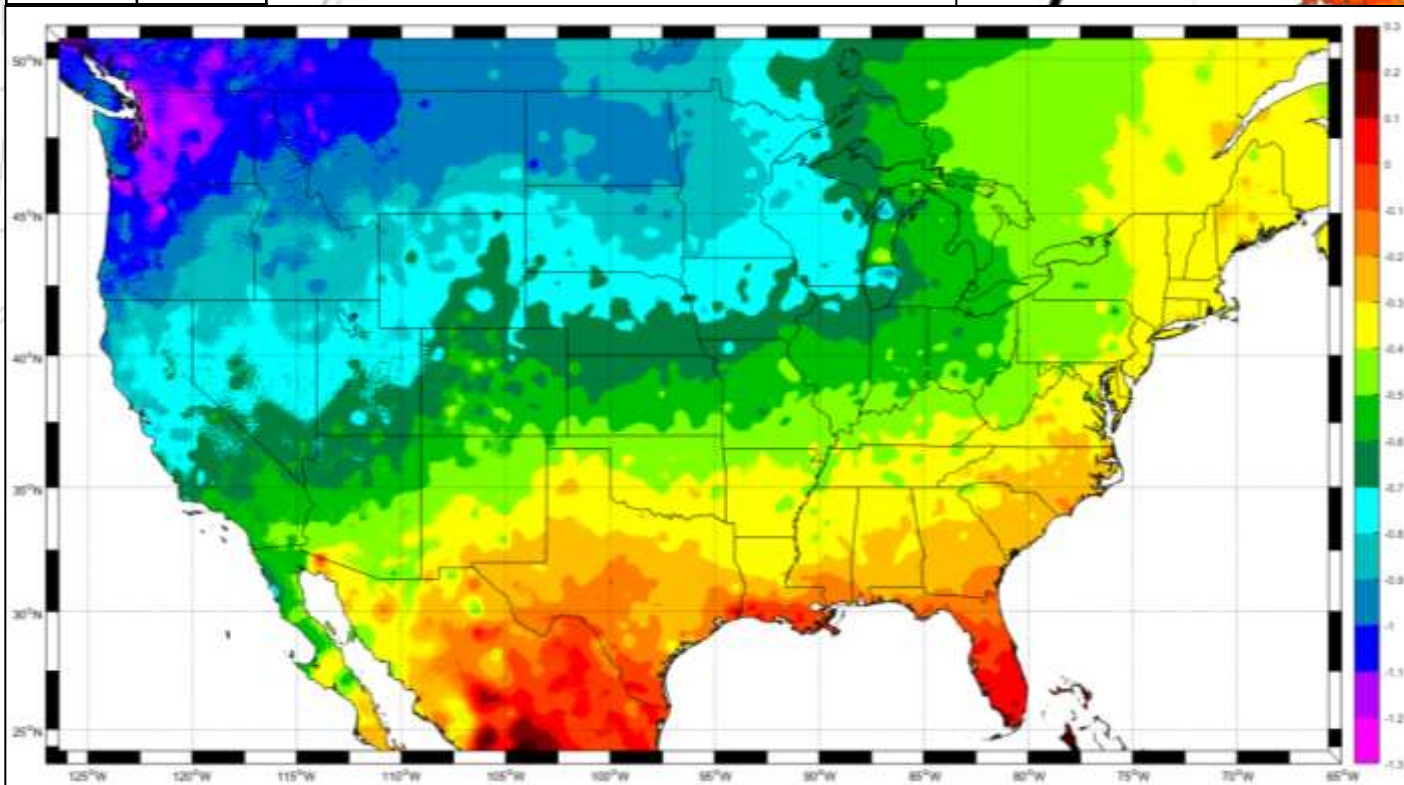
<https://www.ngs.noaa.gov/datums/newdatums/>

Change in Orthometric Height

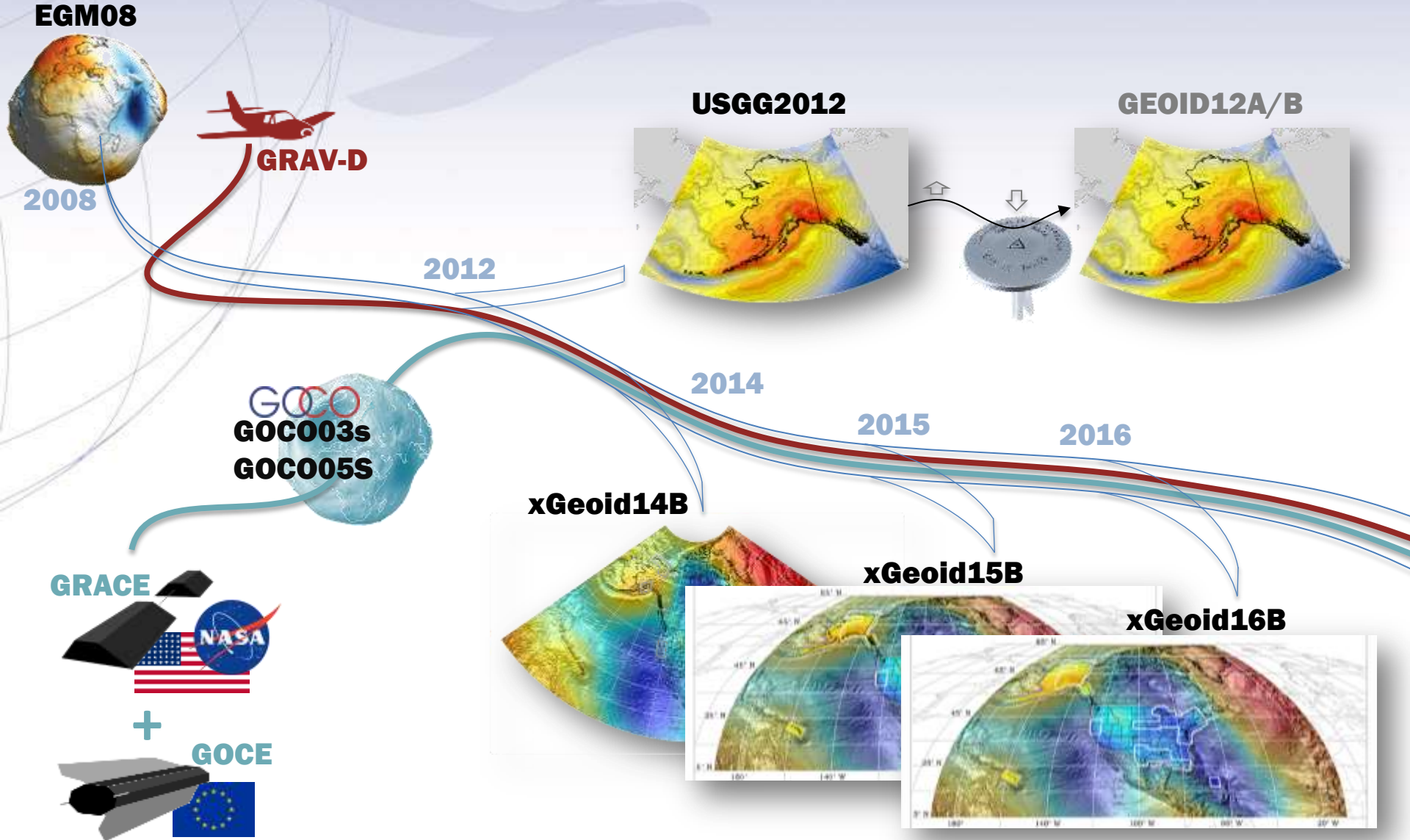
Min	-1.352
Max	0.309
Mean	-0.577
StdDev	0.282



Min	-2.102
Max	-0.112
Mean	-1.230
StdDev	0.255



Evolution of Recent NGS Geoid Models

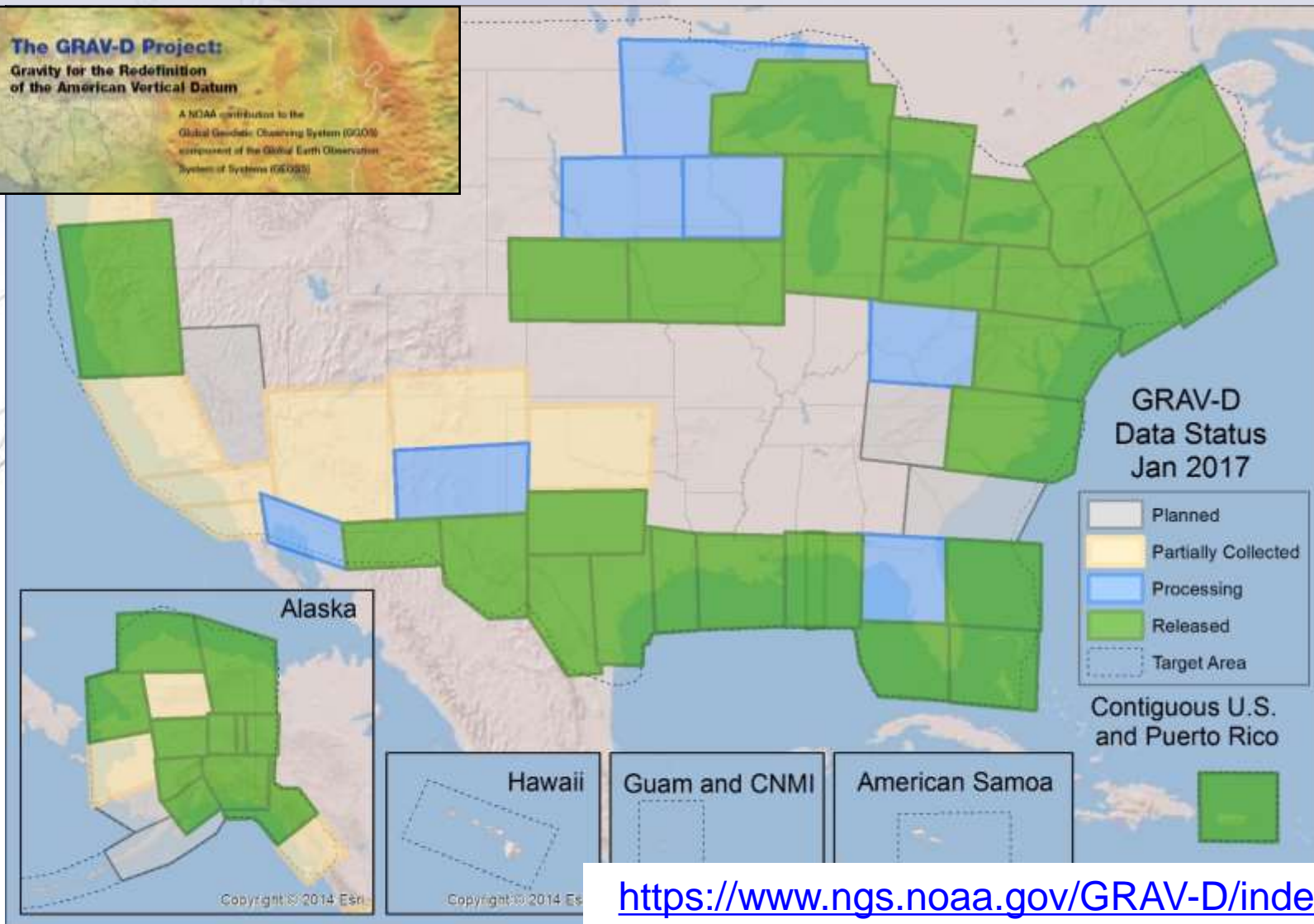


GRAV-D Status: 4/30/17 – 60.47%



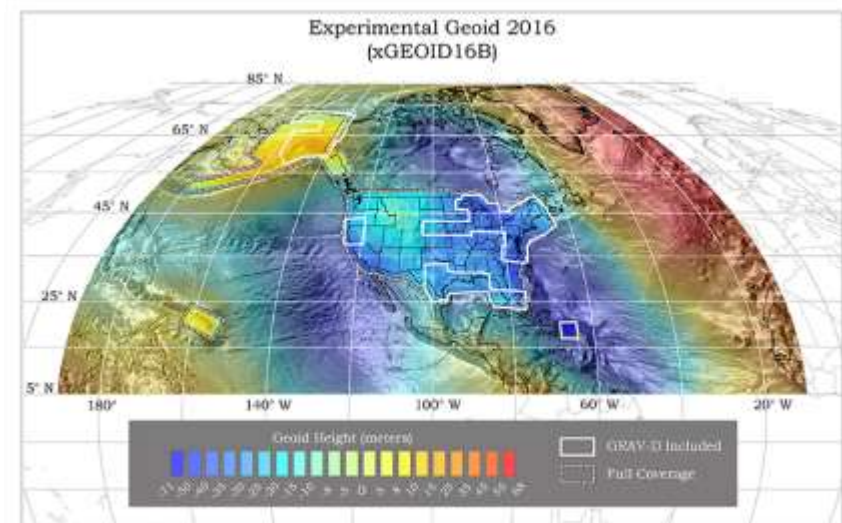
The GRAV-D Project:
Gravity for the Redefinition
of the American Vertical Datum

A NOAA contribution to the
Global Geodetic Observing System (G2OS)
component of the Global Earth Observation
System of Systems (GEOSS)



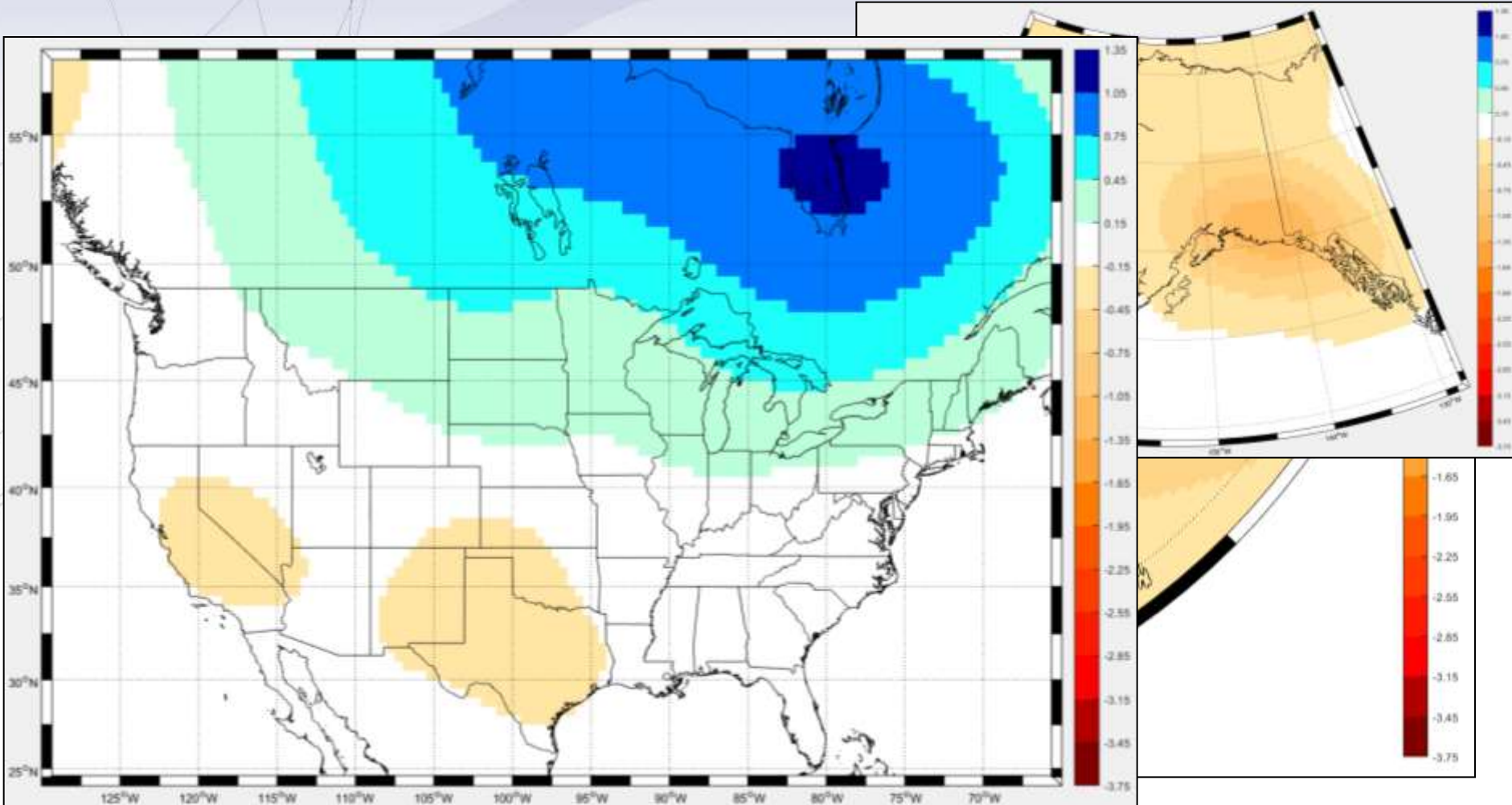
Experimental Geoid Model (xGEOIDs)

- Annual model series
- A (without GRAV-D) and B (with GRAV-D) models
- $W_0 = 62,636,856.00 \text{ m}^2/\text{s}^2$ representing coastal mean sea-level based on tide gauges in the U.S. and Canada
- Grid Coverage:
 - 1' spatial resolution
 - Latitudes: $5^\circ - 85^\circ$
 - Longitudes: $170^\circ - 350^\circ$



GEOID2022 = Static + Time-Dependent

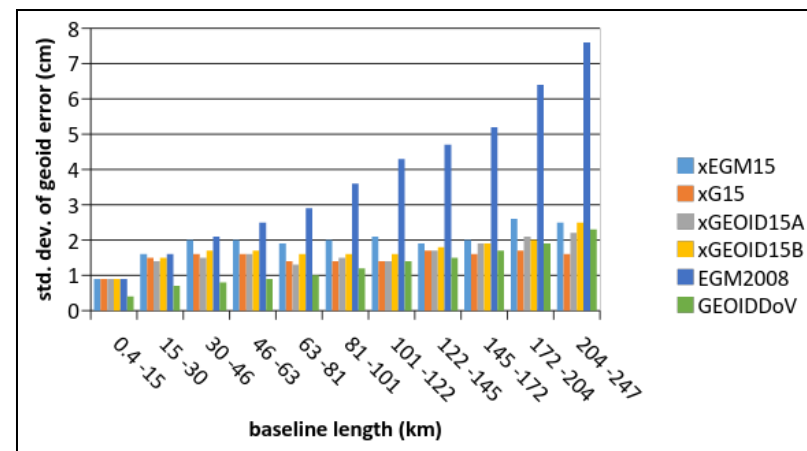
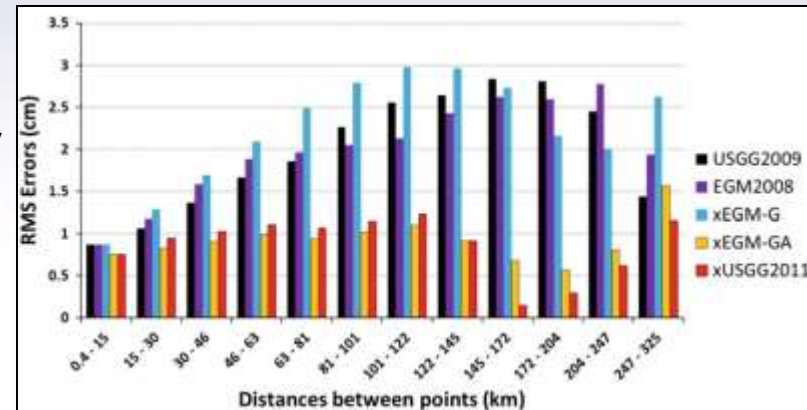
$$N(t) = N(t_0) + \dot{N}(t - t_0)$$



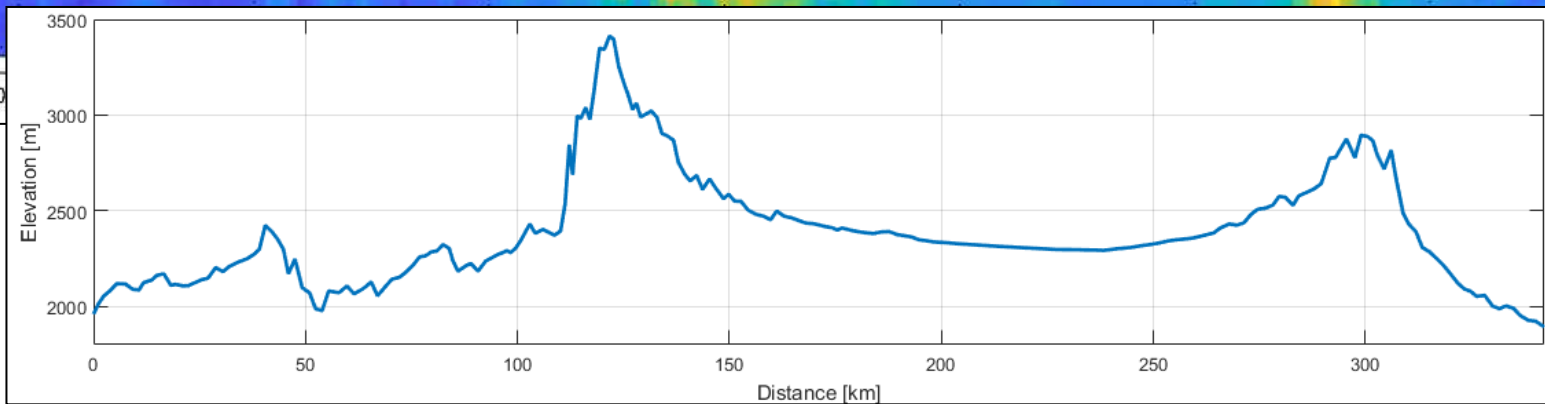
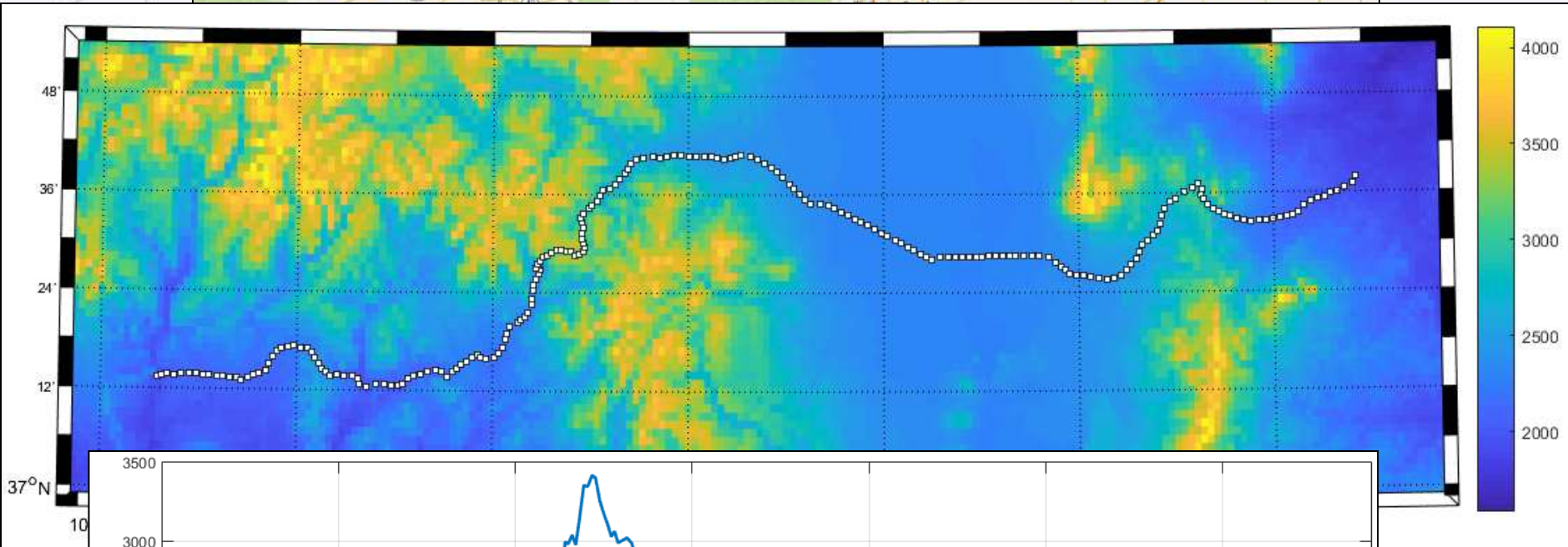
Geoid Rate from GRACE: mm / yr

Geoid Slope Validation Surveys (GSVS)

- GSVS11 – Texas
 - Close to the geoid and flat topography
 - Sub-cm geoid accuracy
 - (Smith, et al. 2013) →
- GSVS14 – Iowa
 - Moderate topography, but large gravity signal
 - 2-cm geoid accuracy
 - (Wang, et al. 2017) →
- GSVS17 – Colorado
 - Rugged/High topography
 - Survey in progress



GSVS17 - Colorado

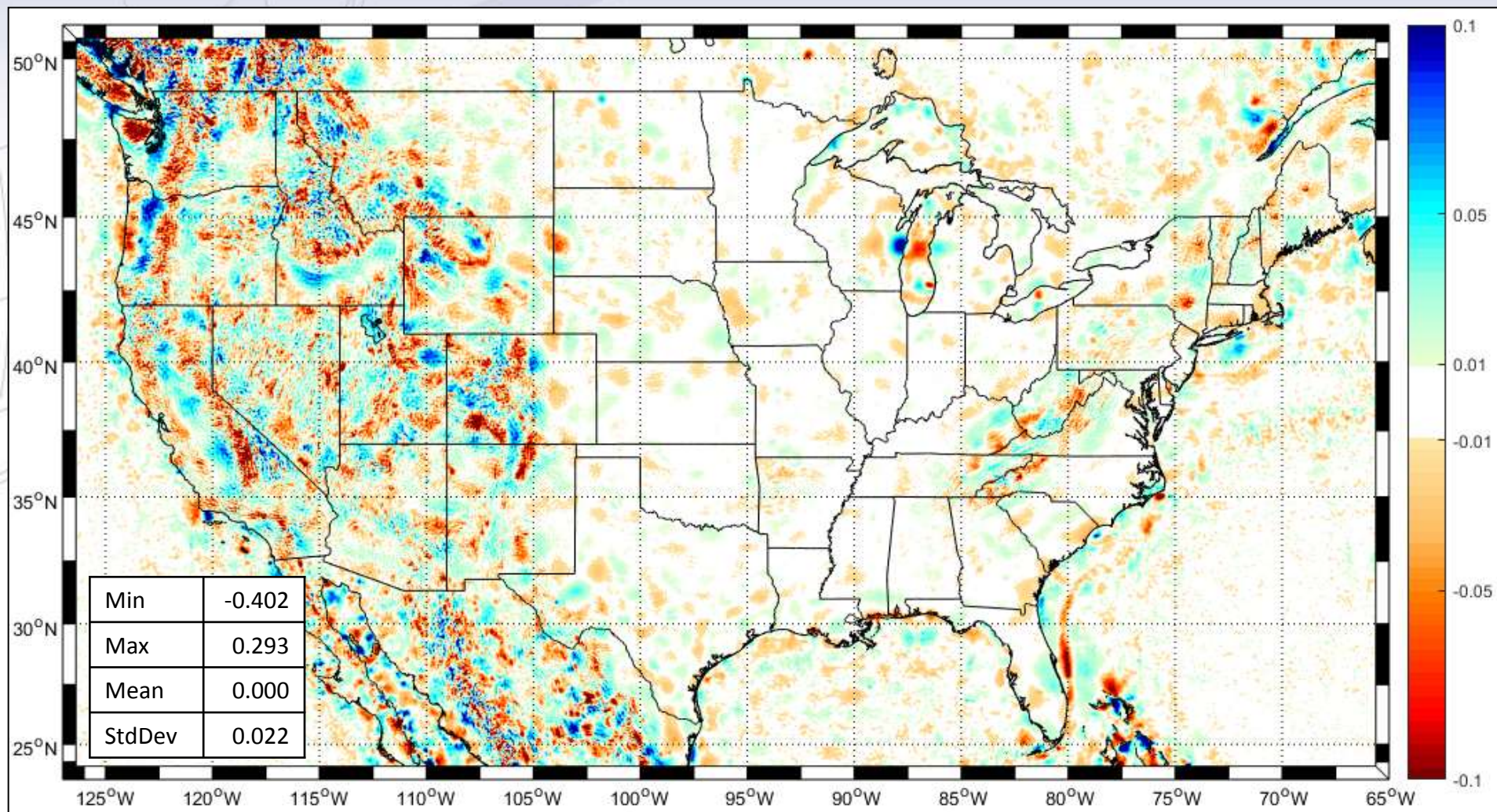


xGEOID17

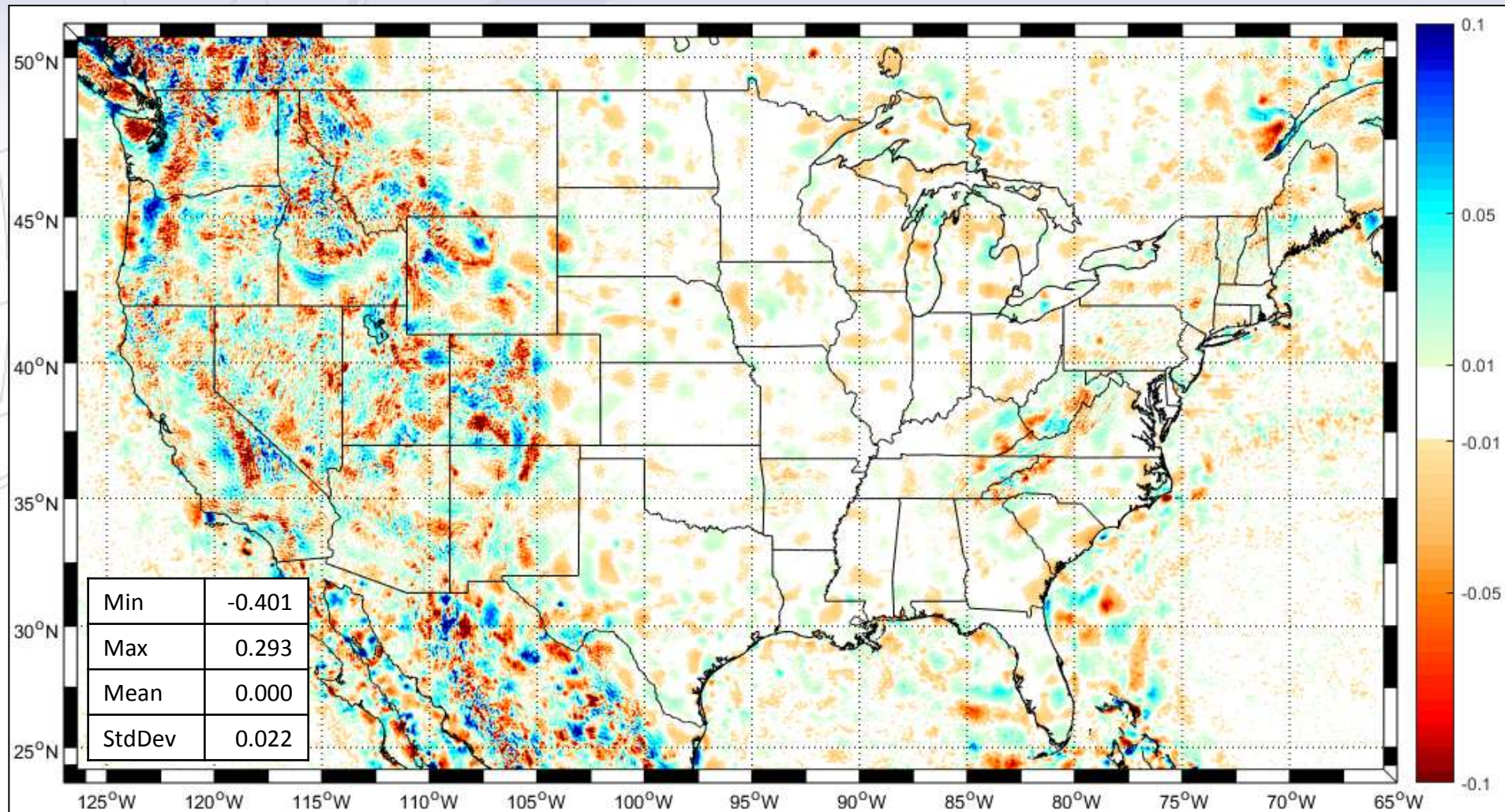
What's new?

- GRAVD data – 2 blocks in Alaska and 1 block in Florida
- Altimetry data – DTU13
- Surface Gravity data – incorporation of a largely new dataset
- Reference model (moved away from using EGM2008 as the reference)
- Modeling of the surface gravity data:
 - Bias corrected using GOCO05s

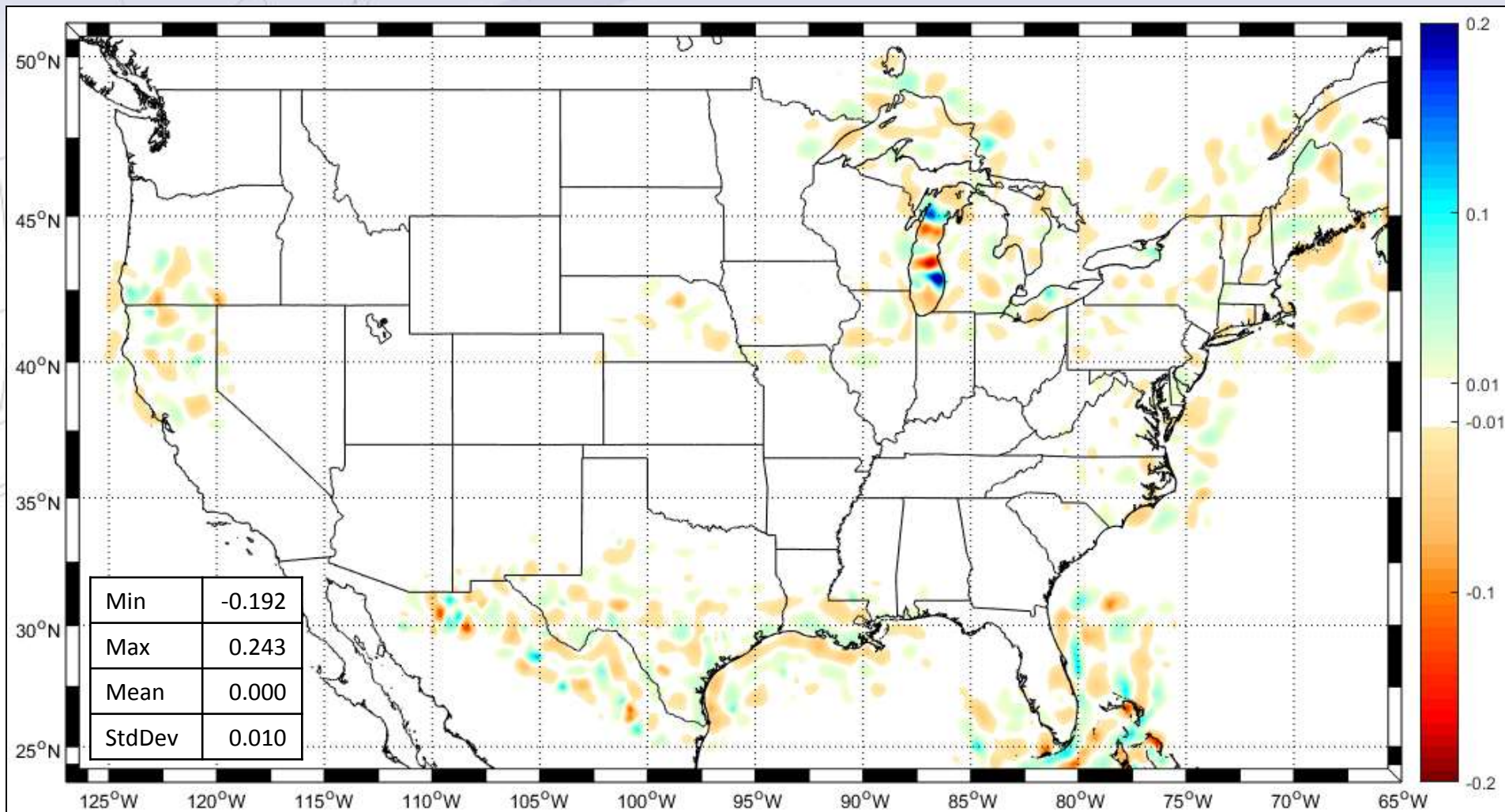
xGEOID Models: 16A vs. 17A (m)



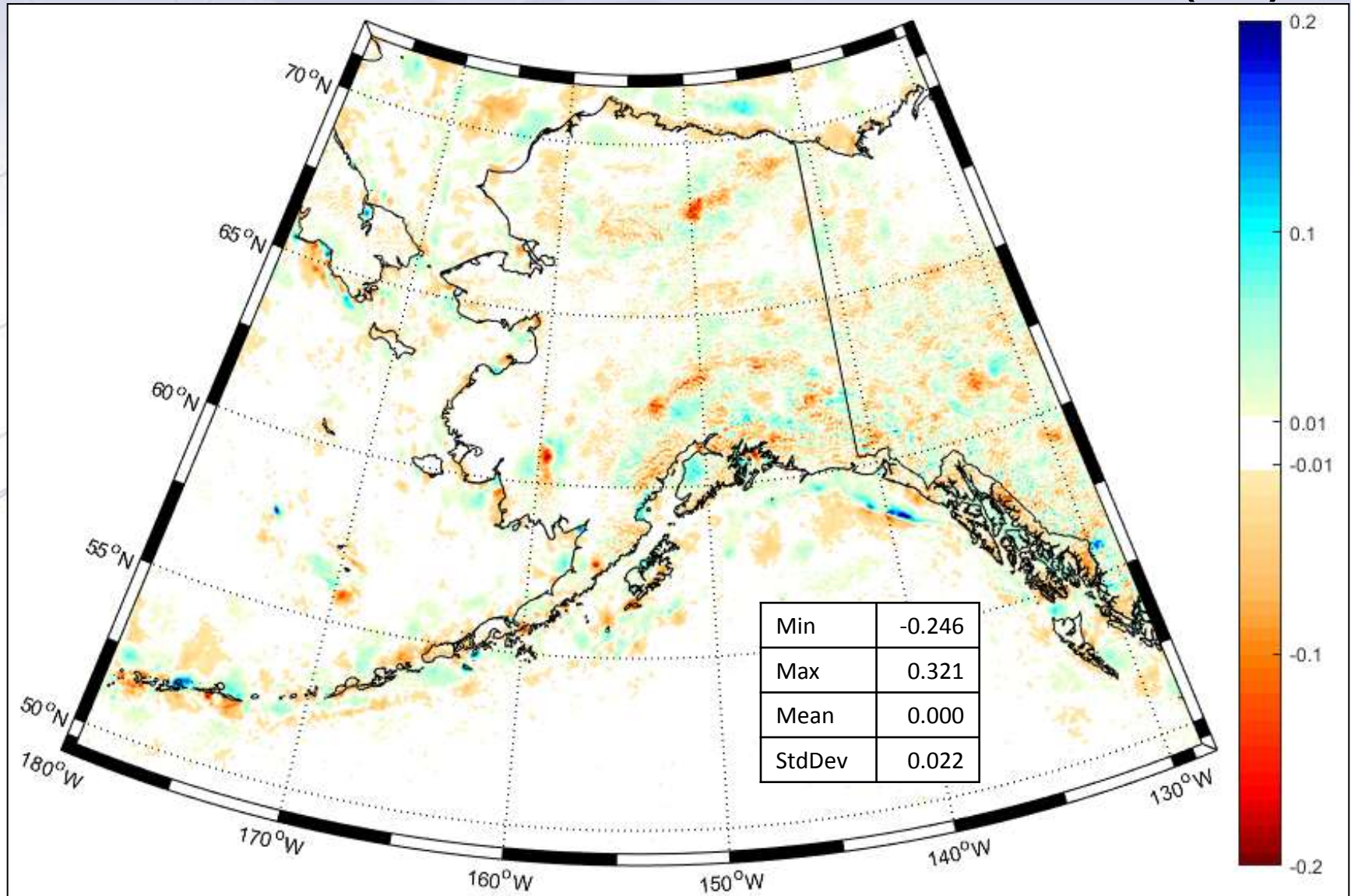
xGEOID Models: 16B vs. 17B (m)



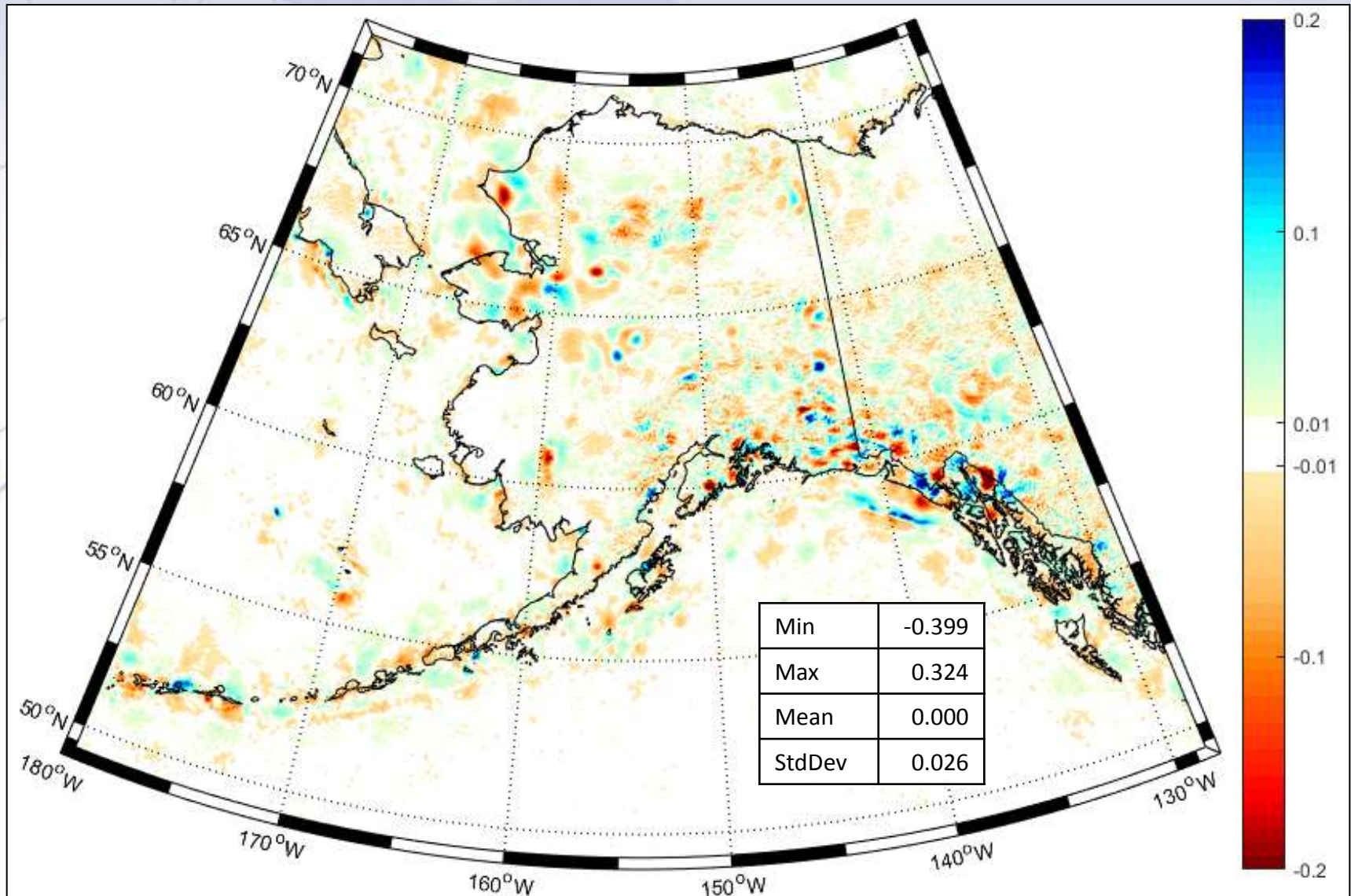
xGEOID Models: 17A vs. 17B (m)



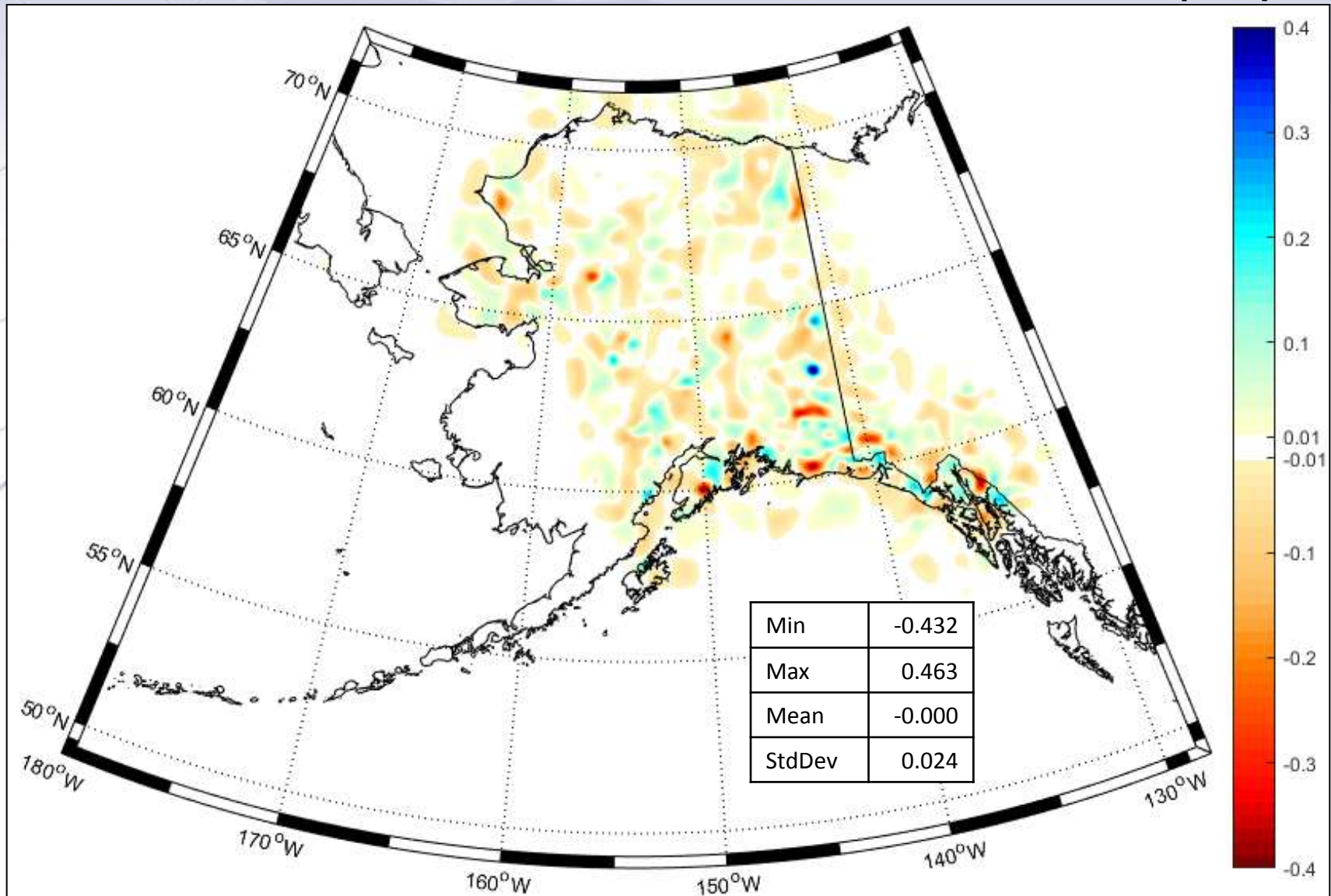
xGEOID Models: 16A vs. 17A (m)



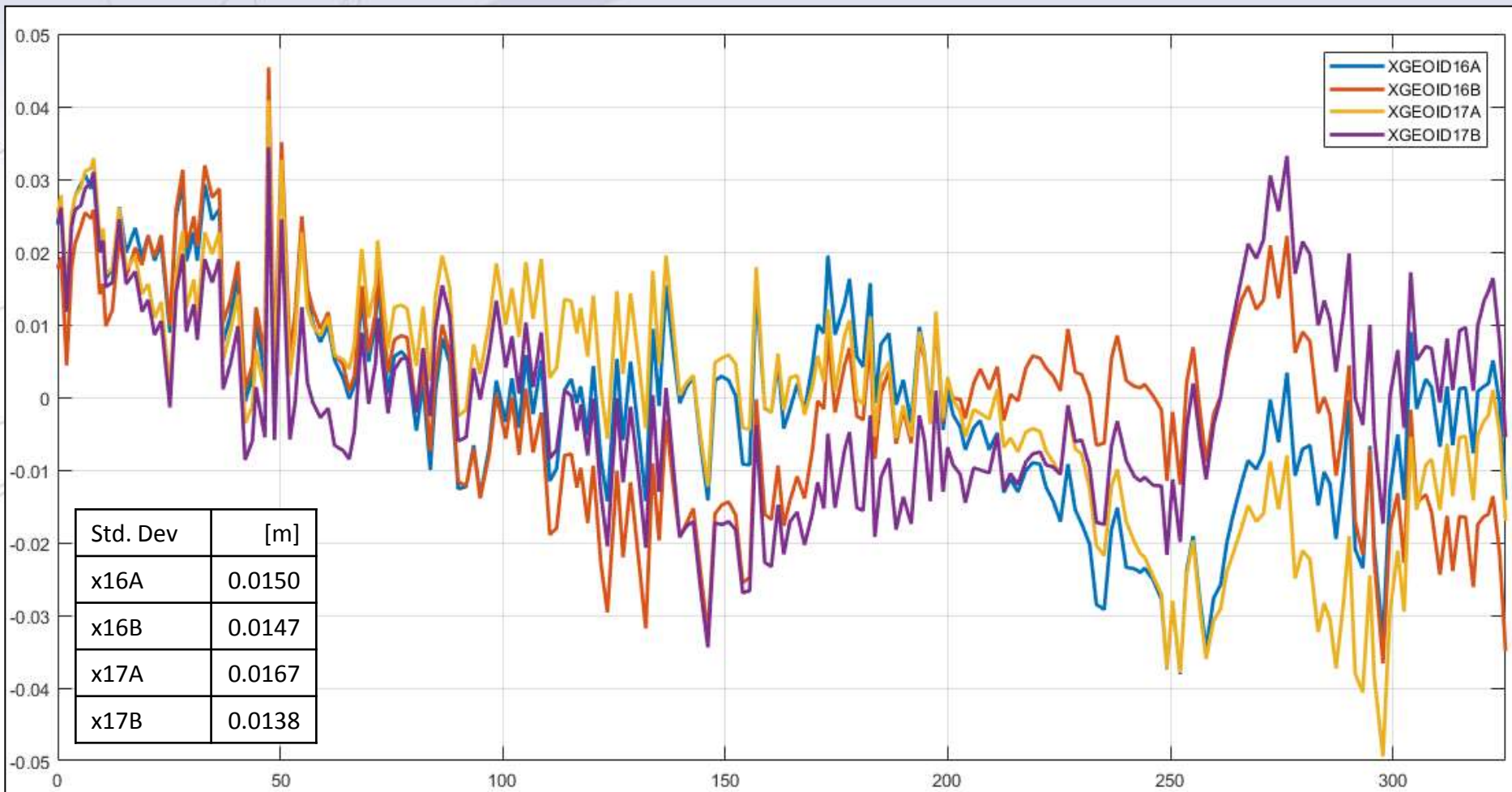
xGEOID Models: 16B vs. 17B (m)



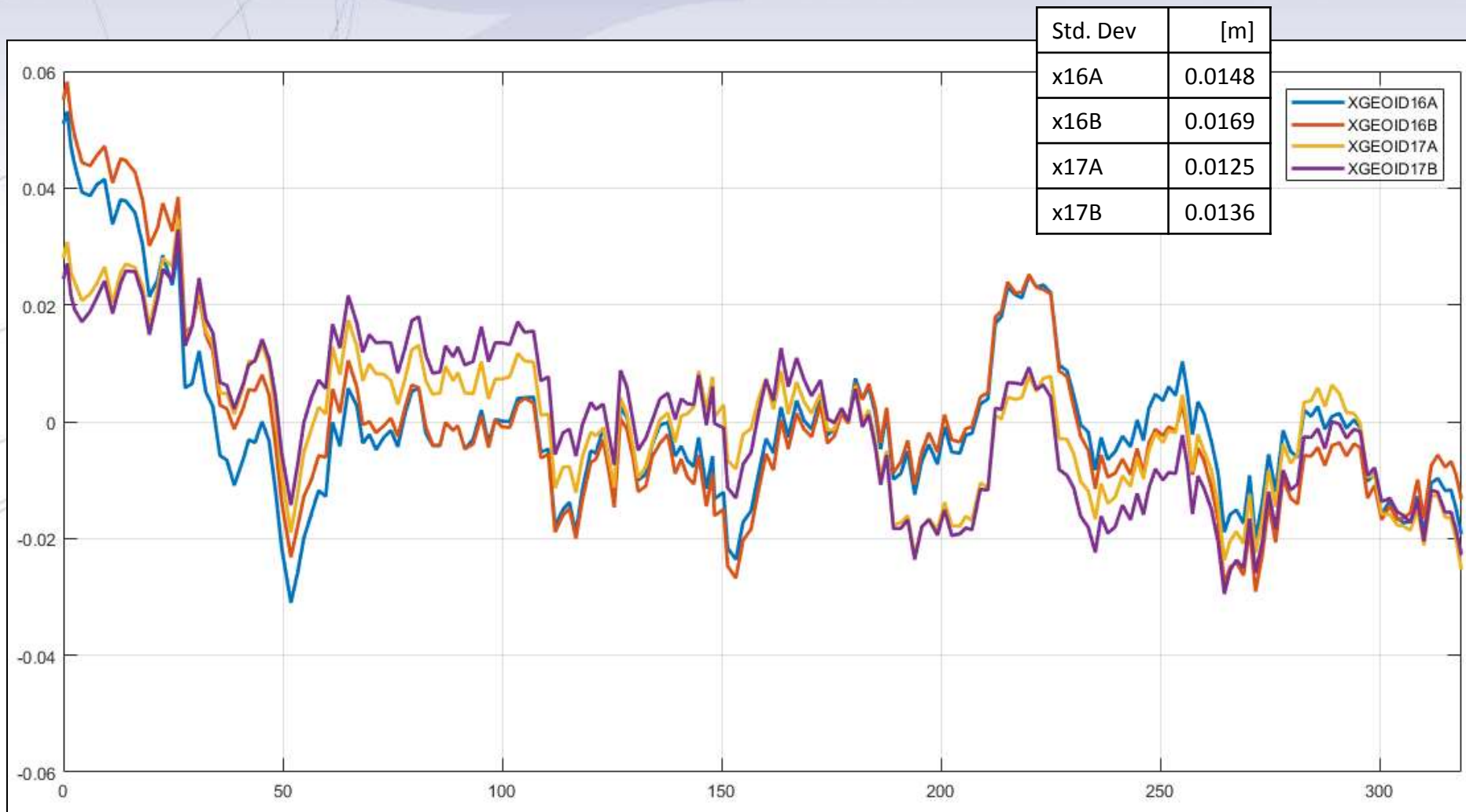
xGEOID Models: 17A vs. 17B (m)



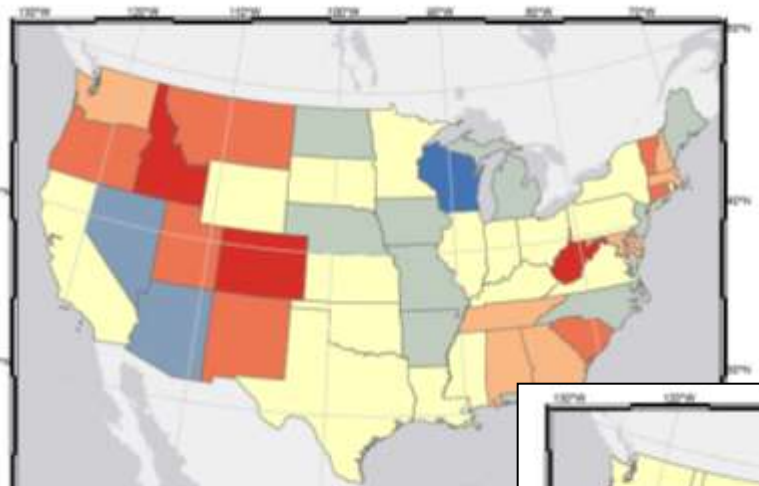
Validation with GSVS11: Texas



Validation with GSVS14: Iowa



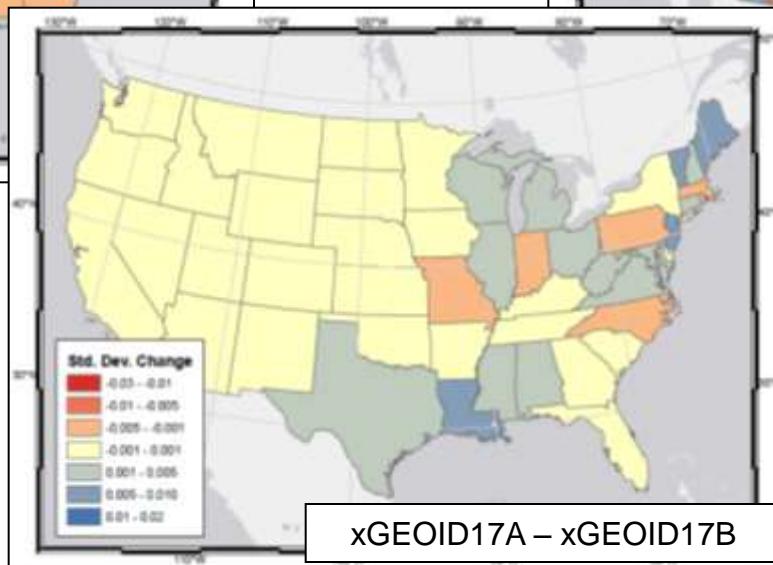
Validation with Historical GPS/Leveling



xGEOID16A – xGEOID17A



xGEOID16B – xGEOID17B



xGEOID17A – xGEOID17B

Change in Std. Dev. State by State: (+ / blue is an improvement in (i.e. lower) std. dev.)

GPS/Leveling Results with xGEOIDs

Overall Std. Dev.	n = 21,596
x16A	0.303
x16B	0.303
x17A	0.304
x17B	0.304

State	Number	xGEOID16A	xGEOID16B	xGEOID17A	xGEOID17B
AL	390	0.0573	0.0587	0.0610	0.0591
AR	144	0.0371	0.0371	0.0351	0.0352
AZ	337	0.1004	0.1004	0.0935	0.0932
CA	793	0.1275	0.1274	0.1274	0.1273
CD	575	0.3191	0.3190	0.3153	0.3153
CO	602	0.0726	0.0727	0.1010	0.1008
CT	24	0.0275	0.0292	0.0342	0.0298
DC	17	0.0261	0.0262	0.0273	0.0271
DE	69	0.0331	0.0326	0.0368	0.0369
FL	2523	0.0811	0.0790	0.0789	0.0795
GA	150	0.0707	0.0707	0.0730	0.0740
IA	103	0.0588	0.0544	0.0560	0.0551
ID	137	0.0842	0.0842	0.0958	0.0958
IL	420	0.0812	0.0814	0.0821	0.0804
IN	133	0.0492	0.0504	0.0495	0.0514
KS	117	0.0584	0.0579	0.0576	0.0574
KY	184	0.0351	0.0351	0.0344	0.0349
LA	151	0.1524	0.1434	0.1521	0.1427
MA	43	0.0257	0.0230	0.0278	0.0294
MD	557	0.0298	0.0307	0.0316	0.0302
ME	69	0.0440	0.0340	0.0394	0.0314
MI	807	0.0504	0.0452	0.0491	0.0462
MN	7086	0.0444	0.0446	0.0448	0.0456
MO	193	0.0735	0.0747	0.0723	0.0745
MS	466	0.0955	0.0927	0.0963	0.0928

MT	225	0.0892	0.0892	0.0963	0.0967
MX	177	0.2151	0.2151	0.2143	0.2129
NC	1987	0.0479	0.0476	0.0444	0.0466
ND	63	0.0419	0.0419	0.0395	0.0395
NE	158	0.0386	0.0361	0.0362	0.0365
NH	24	0.0225	0.0222	0.0260	0.0215
NJ	383	0.0286	0.0263	0.0275	0.0213
NM	130	0.0979	0.0979	0.1032	0.1033
NV	72	0.0793	0.0795	0.0734	0.0740
NY	252	0.0571	0.0570	0.0572	0.0577
OH	312	0.0447	0.0433	0.0455	0.0434
OK	82	0.0569	0.0570	0.0572	0.0571
ON	5	0.1420	0.1428	0.1369	0.1362
OR	244	0.0833	0.0831	0.0898	0.0904
PA	121	0.0460	0.0463	0.0451	0.0465
PQ	1	0.0000	0.0000	0.0000	0.0000
RI	33	0.0279	0.0285	0.0271	0.0291
SC	1536	0.0535	0.0536	0.0617	0.0620
SD	250	0.0589	0.0593	0.0580	0.0580
TN	313	0.0343	0.0343	0.0354	0.0357
TX	261	0.1004	0.0977	0.1004	0.0983
UT	58	0.0763	0.0763	0.0852	0.0854
VA	478	0.0365	0.0364	0.0372	0.0346
VT	449	0.0254	0.0236	0.0341	0.0277
WA	324	0.0840	0.0840	0.0884	0.0875
WI	992	0.0459	0.0300	0.0346	0.0309
WV	61	0.0387	0.0382	0.0506	0.0491
WY	115	0.0903	0.0903	0.0894	0.0895

State by State: GPS/Leveling Std. Devs. (m)

Outlook

- GSVS17 Survey In-Progress. Estimate on worst-case scenario for geoid modeling.
- Methodology: Error modeling, Spectral Weighting, Radial Basis Functions, Ellipsoidal Harmonics, Higher Degree ($n_{\max} = 10,800$).
- Input Data: Data Cleaning (Air, Surface, Shiptrack).
- Expanding the model:
 - 0 – 90° & 170 - 350°
 - American Territories: American Samoa, Guam/Central Marianas
- Dynamic Model (DGEOID2022) with GeMS Project
- Other: DOV's, Interpolation Tools, Software

Conclusions

- **NAPGD2022**: basis for all physical quantities
 - GM2022, GEOID2022 (SGEOID2022 + DGEOID2022), DEFLEC2022, GRAV2022
- **Experimental Geoid (xGEOID) Series**
 - Models with and without GRAV-D
 - Progression toward SGEOID2022
- **xGEOID17 Models** – Arriving Soon!
 - New reference model independent from EGM2008
 - Different terrestrial gravity data (entirely new dataset and modeling)
 - Validation with GSVS lines is improved at 1-3 mm (std. dev.)

Questions?

Kevin M. Ahlgren, PhD

kevin.ahlgren@noaa.gov

NOAA's National Geodetic Survey

Modernizing the National Spatial Reference System (NSRS)

- Replacing NAD 83
- **Replacing NAVD 88**
- Re-inventing Bluebooking
- Improving the Geodetic Toolkit
- Better Surveying Methodologies

<https://www.ngs.noaa.gov/datums/newdatums/>

NAVD88 – Current Vertical Datum



Father Point Lighthouse
Quebec, Canada

North American Vertical Datum 1988:

- Local mean-sea level derived surface for determining orthometric heights used in the United States

How Defined:

- 1980s survey campaign with leveling and gravity at >500,000 benchmarks
- Minimally constrained adjustment with one fixed point - “Father Point/Rimouski”

Realization:

- NAVD 88 is only defined at these benchmarks.