
Exploiting Slovenian Geodetic Data

M.Sc. Roman Rener, Director
Geodetic Institute of Slovenia

SOME FACTS ABOUT SLOVENIA

Population 2.000.000

Area 20.300 sq km²

5.200.000 land parcels

1.200.000 buildings

Slovenian Mapping Authority

Austrian model - title system land register:

- u 1 head office
- u 12 region offices
- u 46 info points

Legal part:

- u Supreme court
- u 44 county court offices

Modernization of real estate registration

(28,9 milion \$, period 1999-2005):

- u Land and Building Cadastre
- u Land Register
- u Apartment Registration
- u Agriculture Land Use Monitoring
- u Real Estate Tax and Valuation System Developmnet
- u Housing Finance and Mortgage Reform
- u Legal Framework for Property Ownership
- u Project Coordination Support

The mission



- ◆ Activities in **research, development and operative projects**
(Land cadastre and real estate, Fundamental geodesy and national GPS network, Geographic information systems and information technology, Topography, Cartography and Photogrammetry, Education – Training centre for geomatics, Desktop publishing and print)
- ◆ To bring **inventive and applicable solutions** in the field of geomatics to Slovenian users - government, regions, communities, private sector and individuals.
- ◆ To offer those users the access to knowledge and applications at **competitive prices**.
- ◆ To **represent** Slovenian geomatics and geodesy abroad.



About future in spatial data management



Sketching and writing

20.000 years B.C.

First sketches made in Lascaux cave.



Accounts count only in writing!

Emergence of writing.



6000 years B.C.

Mapping

The successor of sketch and writing is map...



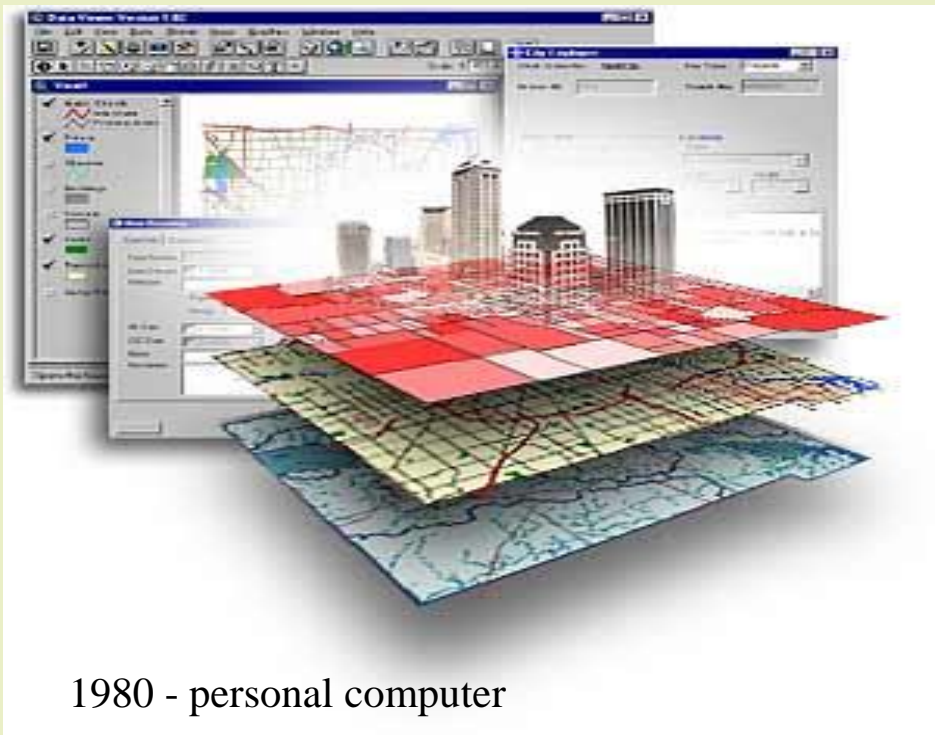
2000 years B.C. Map of Chinese dynasty showing ownership.



1800 years Discovery of accurate dimensions and form of the Earth and continents.

Geographic Information System

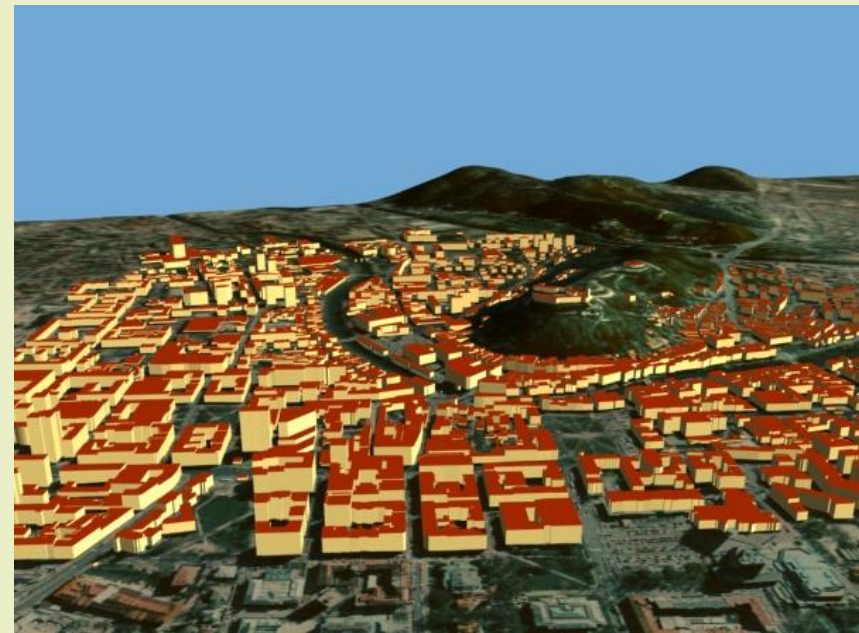
...when a map is brought into computer...



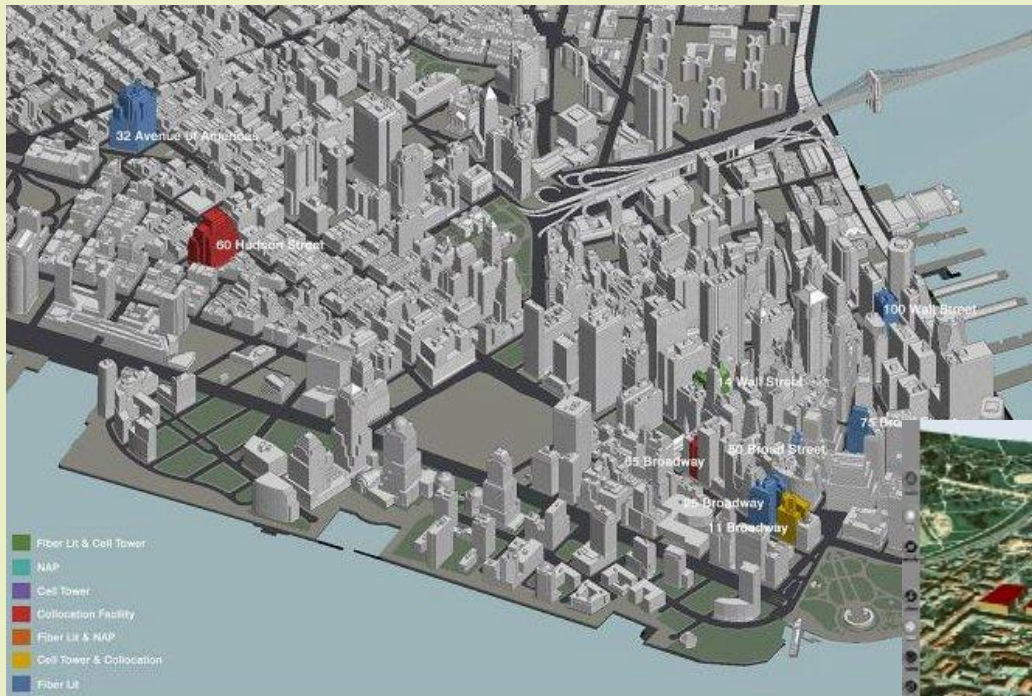
1980 - personal computer

Three dimensional visualization

One image tells more than hundred words,
3D image tells more than hundred images ...



3D GIS and navigation



3D image tells more than hundred images,
3D information system tells more than hundred models ...

Digital Nervous System



... if we merge all spatial information?



